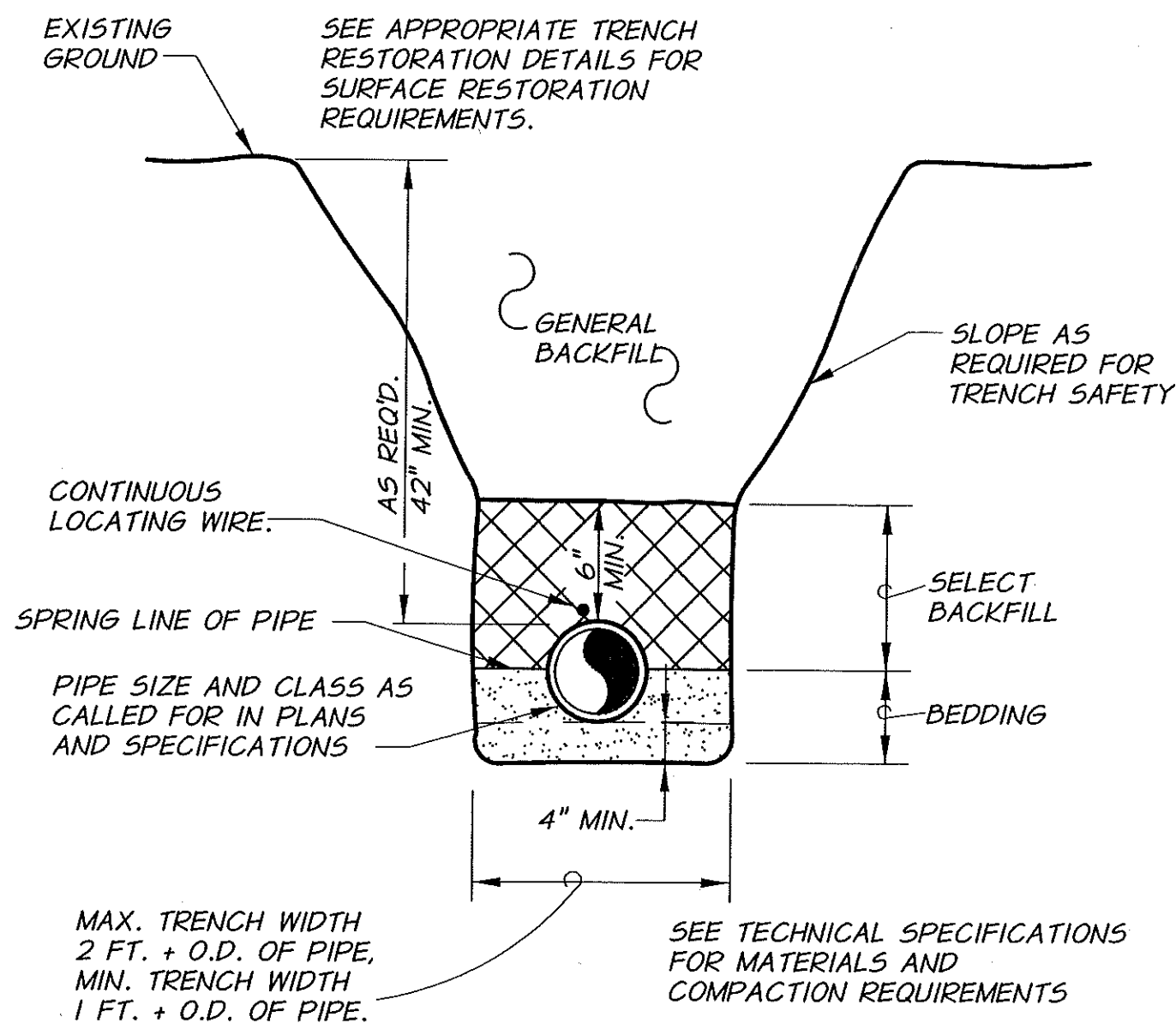
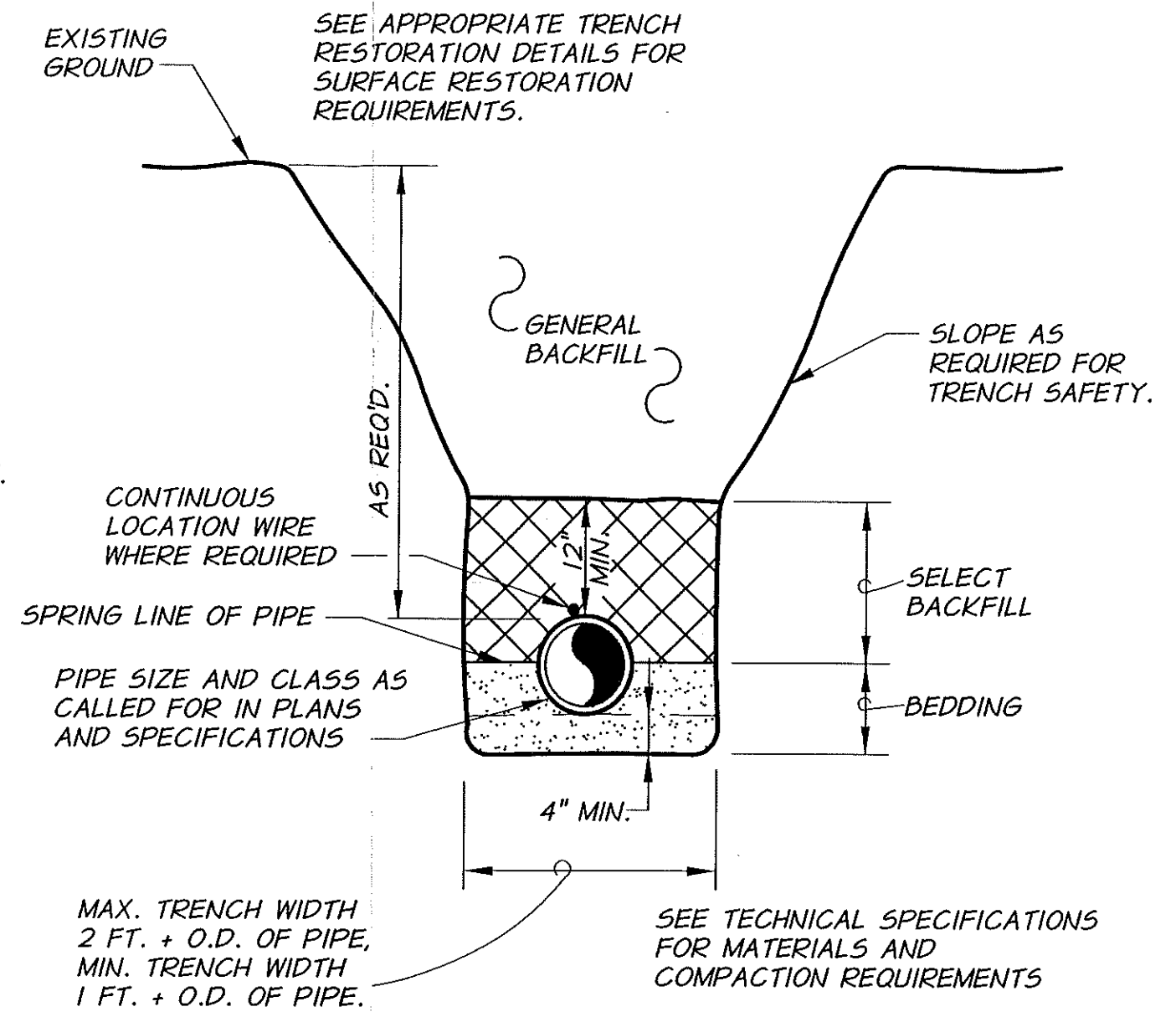


Q:\COVE\753- Standards\Trench\Trench1.dwg, T1, 4/4/2011 10:53:31 AM, eamtz



TRENCH EXCAVATION AND BACKFILL

WATER LINES
N.T.S.



TRENCH EXCAVATION AND BACKFILL

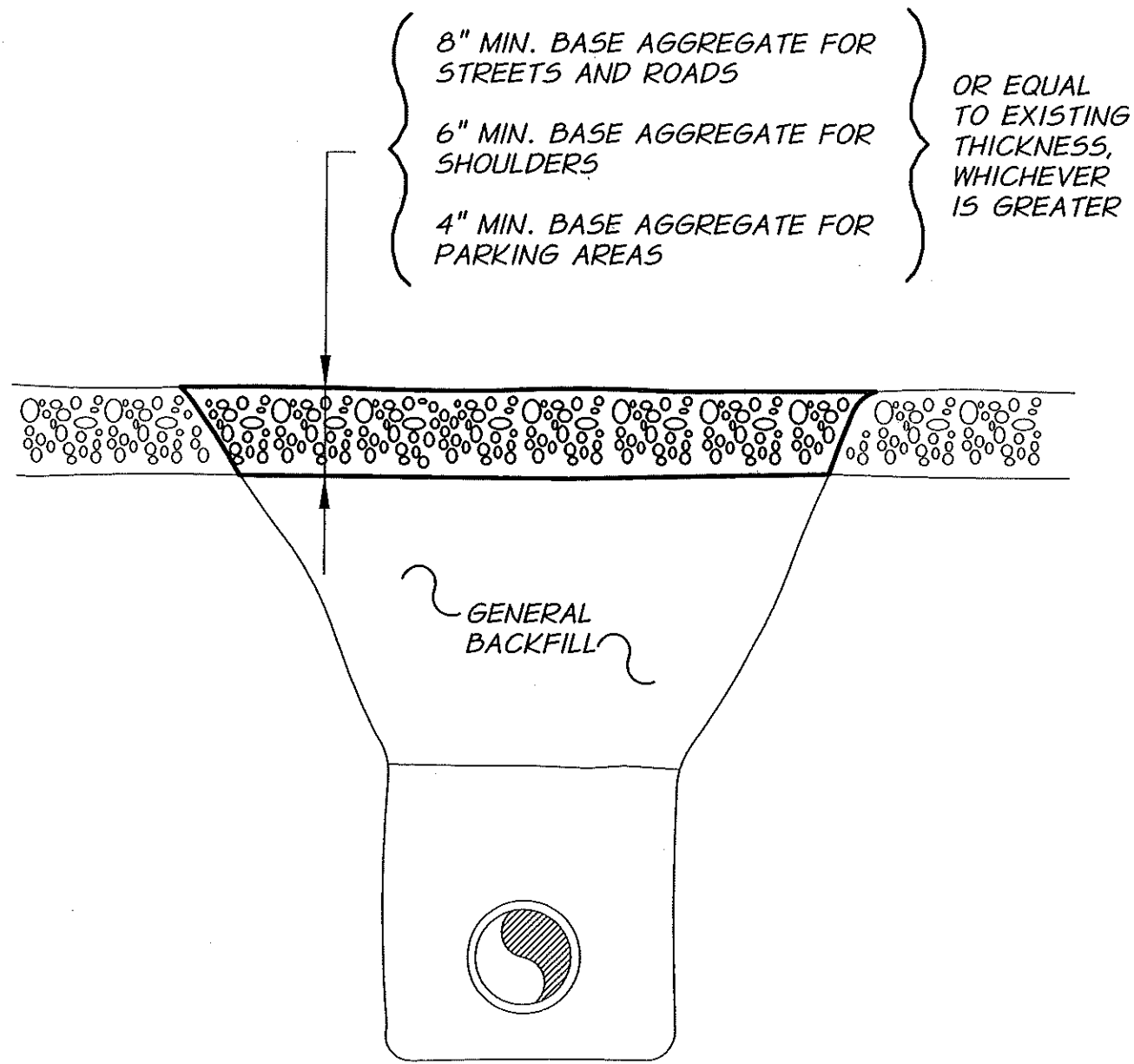
SEWER & STORM SEWER LINES
N.T.S.

REVISION	DATE
ORIGINAL DEVELOPMENT	APRIL 2011

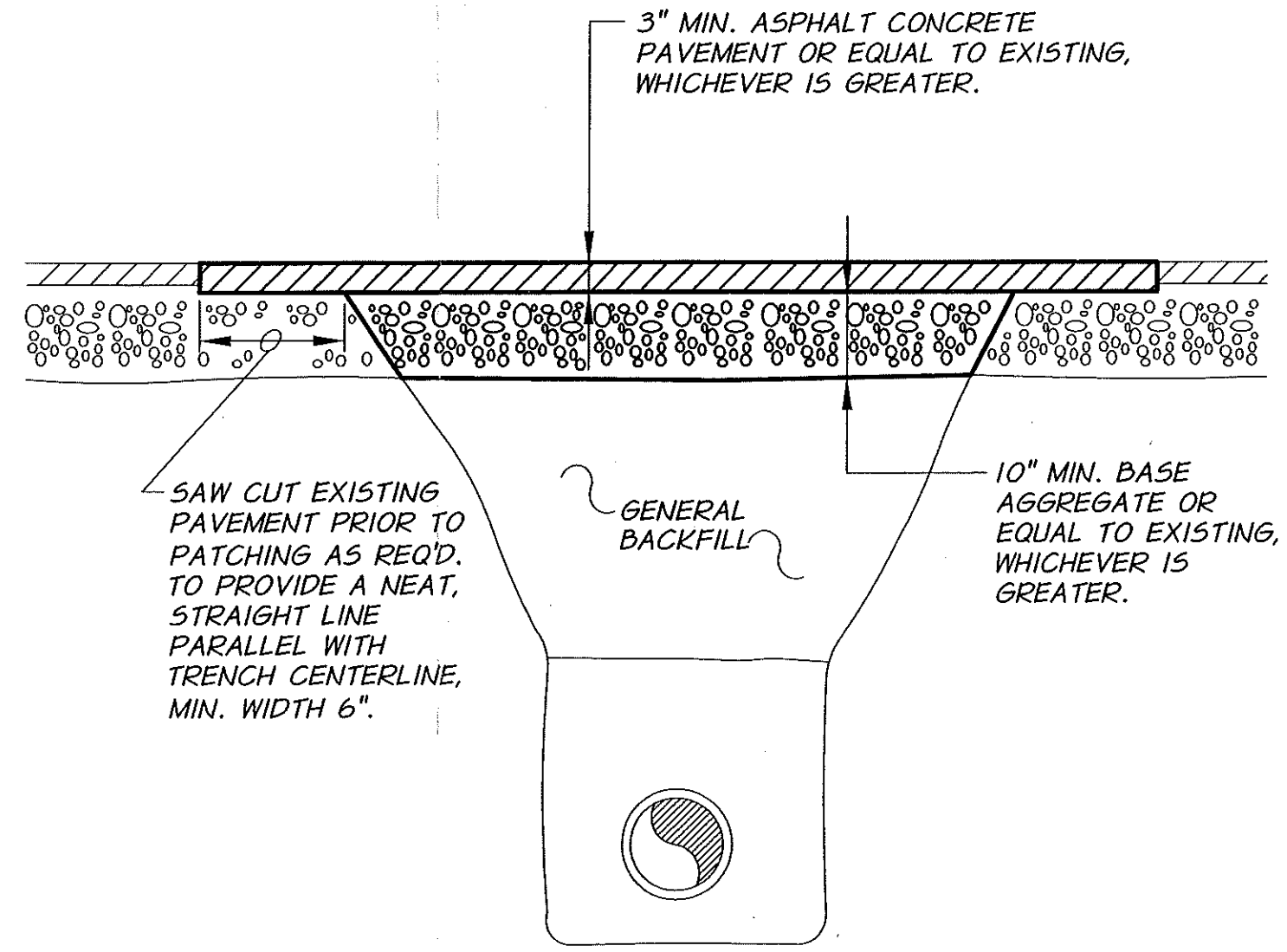
CITY OF
COVE
OREGON

STANDARD TRENCH DETAILS
TRENCH EXCAVATION AND BACKFILL

FIGURE
T1



TRENCH RESTORATION
 GRAVEL STREETS, ROADWAYS, SHOULDERS,
 AND PARKING AREAS
 N.T.S.



TRENCH RESTORATION
 PAVED STREETS AND ROADWAYS
 N.T.S.

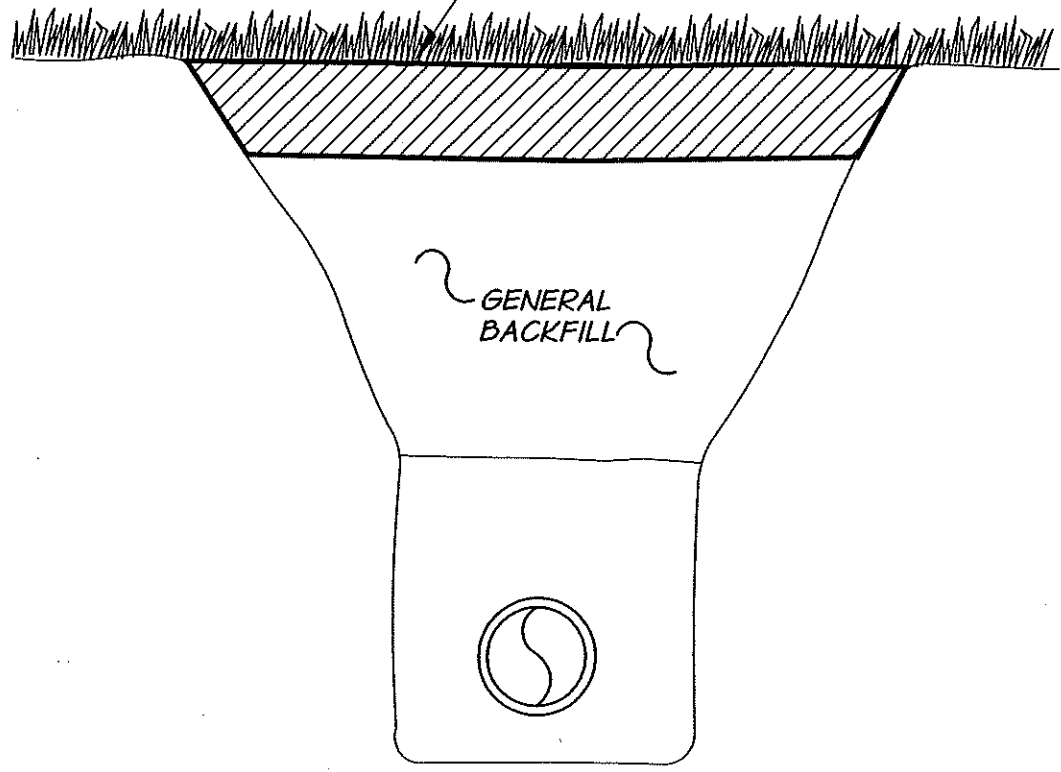
REVISION	DATE
ORIGINAL DEVELOPMENT	APRIL 2011

CITY OF
 COVE
 OREGON

STANDARD TRENCH DETAILS
 TRENCH RESTORATION
 GRAVEL AND PAVEMENT AREAS

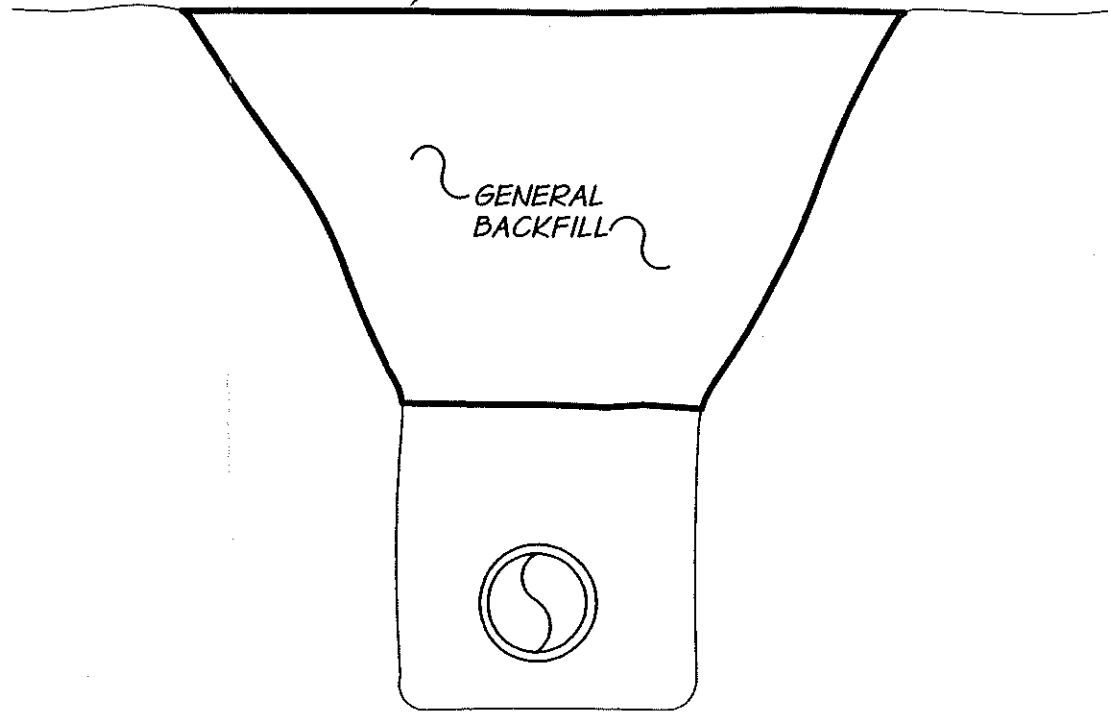
FIGURE
T2

REMOVE DEBRIS AND ROCK WHICH ARE NOT TYPICAL TO THE AREA. REPLACE TOPSOIL EQUAL TO EXISTING OR 6" WHICHEVER IS GREATER. RAKE, SHAPE, AND RESEED OR SOD AS PER SPECIFICATIONS TO MATCH EXISTING.



TRENCH RESTORATION
LAWNS & LANDSCAPED AREAS
N.T.S.

REMOVE DEBRIS AND ROCK WHICH ARE NOT TYPICAL TO THE AREA. GRADE TO MATCH EXISTING. RESEED AS NEEDED.



TRENCH RESTORATION
NATURAL AREAS
N.T.S.

REVISION	DATE
ORIGINAL DEVELOPMENT	APRIL 2011

CITY OF
COVE
OREGON

STANDARD TRENCH DETAILS
TRENCH RESTORATION
LAWNS AND NATURAL AREAS

FIGURE
T3